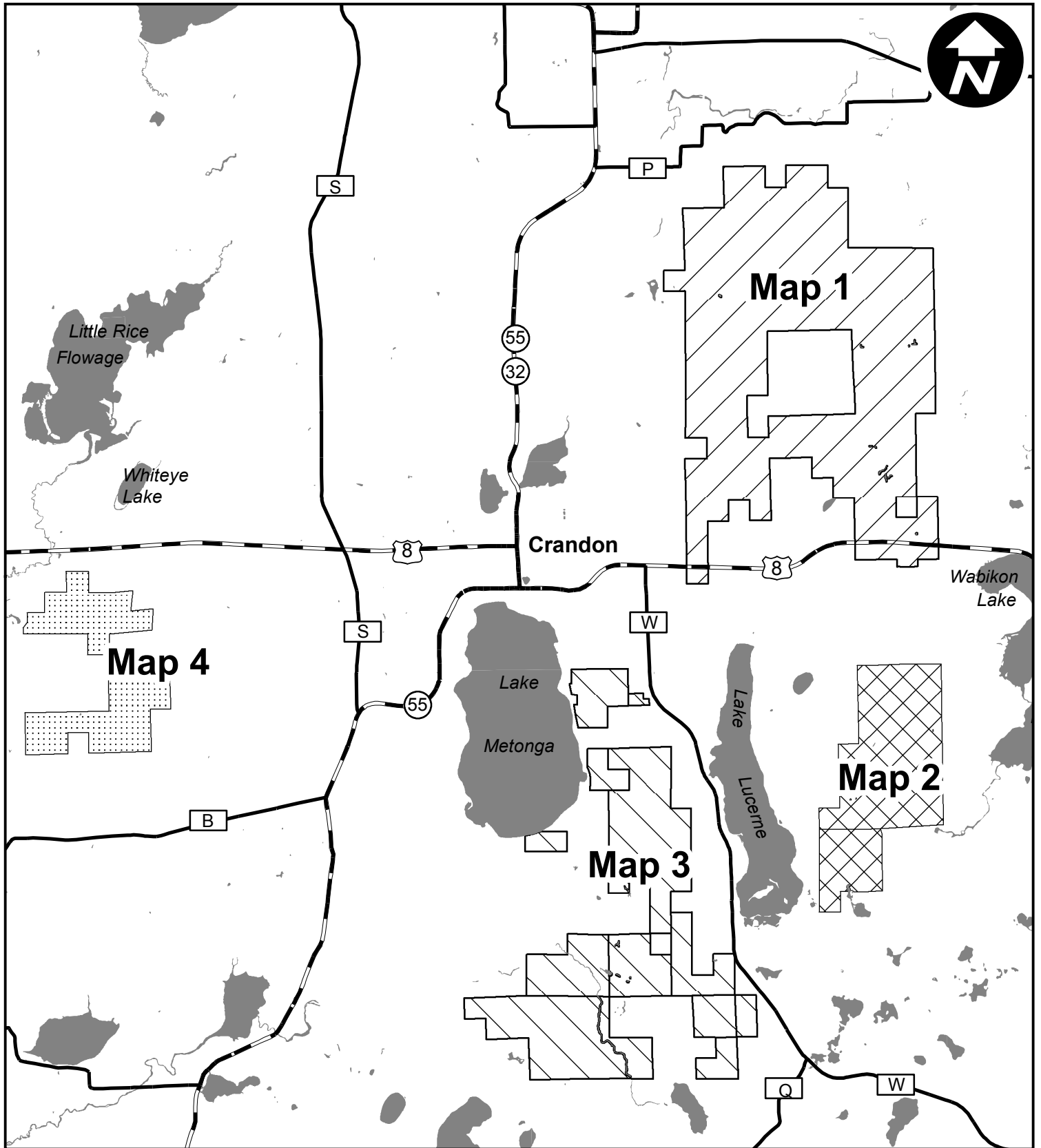
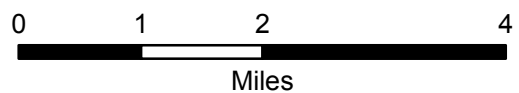


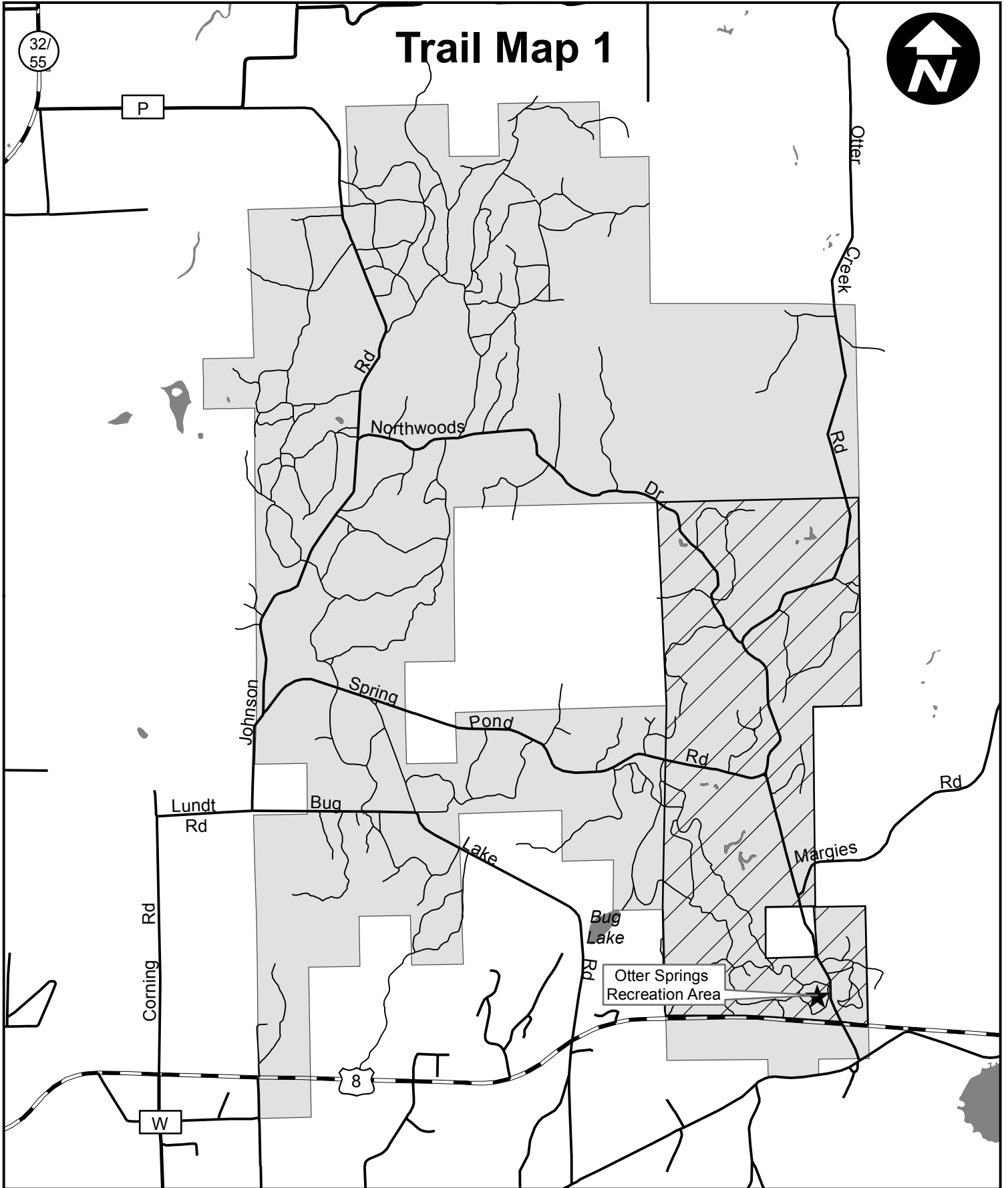
Forest County Hunter Walking Trails










The trails on these maps are for outdoor recreation enthusiasts. They are open to NON MOTORIZED use only. Unauthorized use of motorized vehicles is punishable by Ordinance 05-2009. Please be respectful of the outdoors and other users.

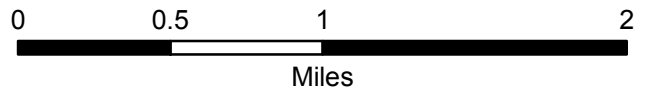


Trail Map 1

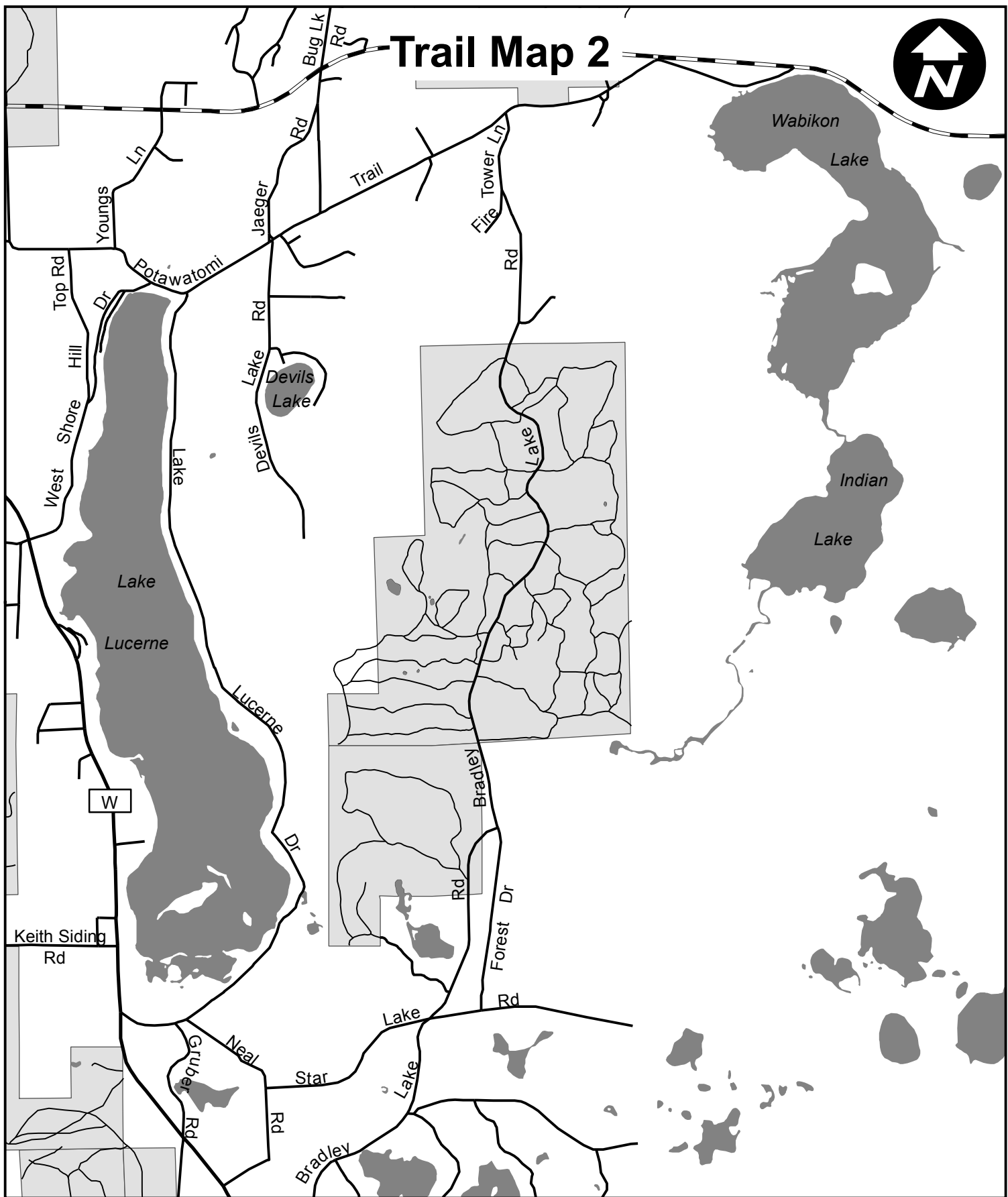


Legend







- | | | | |
|---|------------------------|---|-----------------------|
|  | Forest County |  | Hunter Walking Trails |
|  | Private/Other |  | US & State Highways |
|  | Grouse Management Area |  | County Highways |
| | |  | Local Roads |

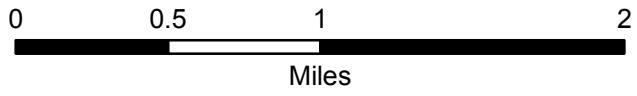


Trail Map 2

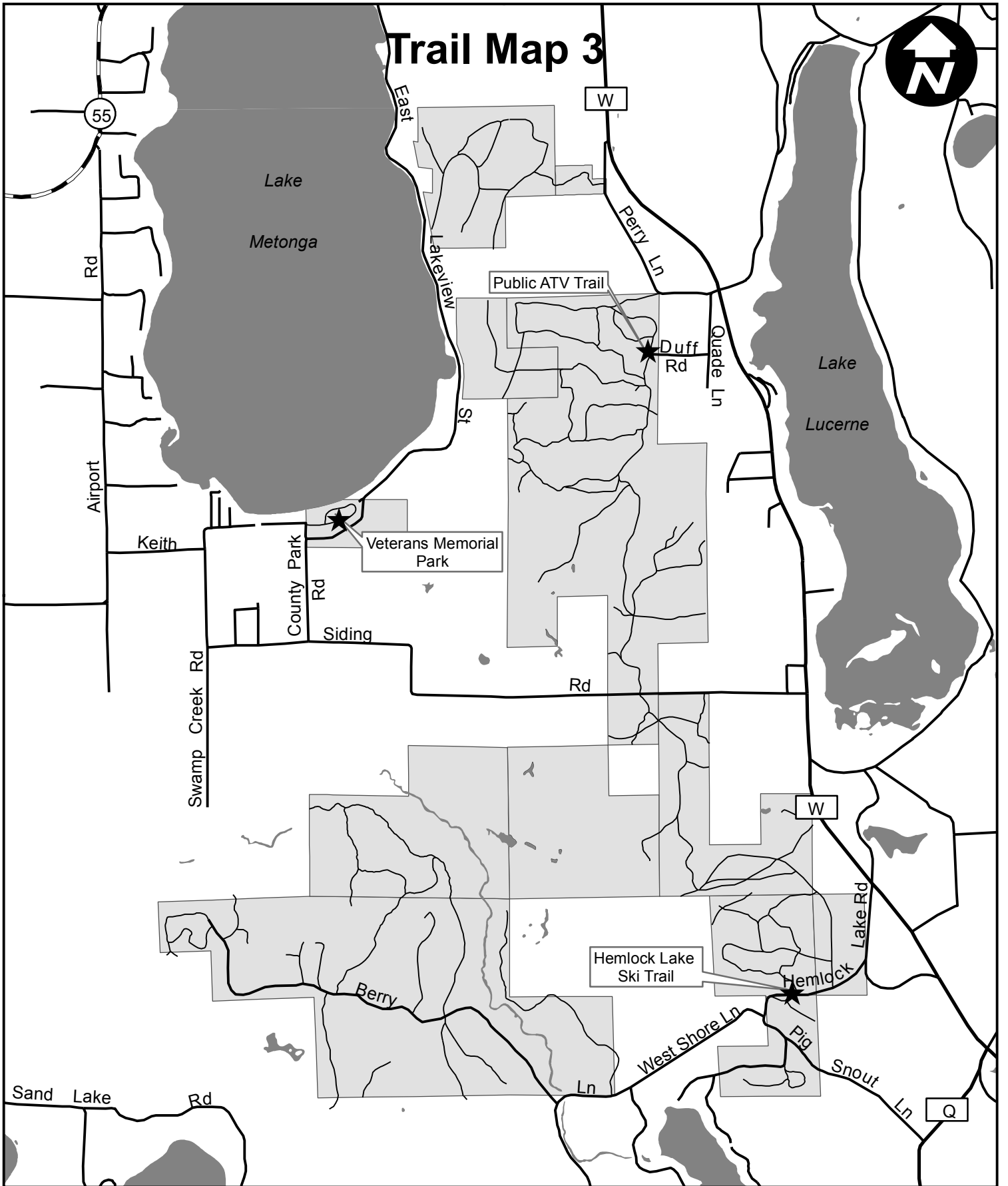


Legend

- | | | | |
|---|-----------------------|---|---------------------|
|  | Hunter Walking Trails |  | US & State Highways |
|  | Forest County |  | County Highways |
|  | Private/Other |  | Local Roads |



Trail Map 3

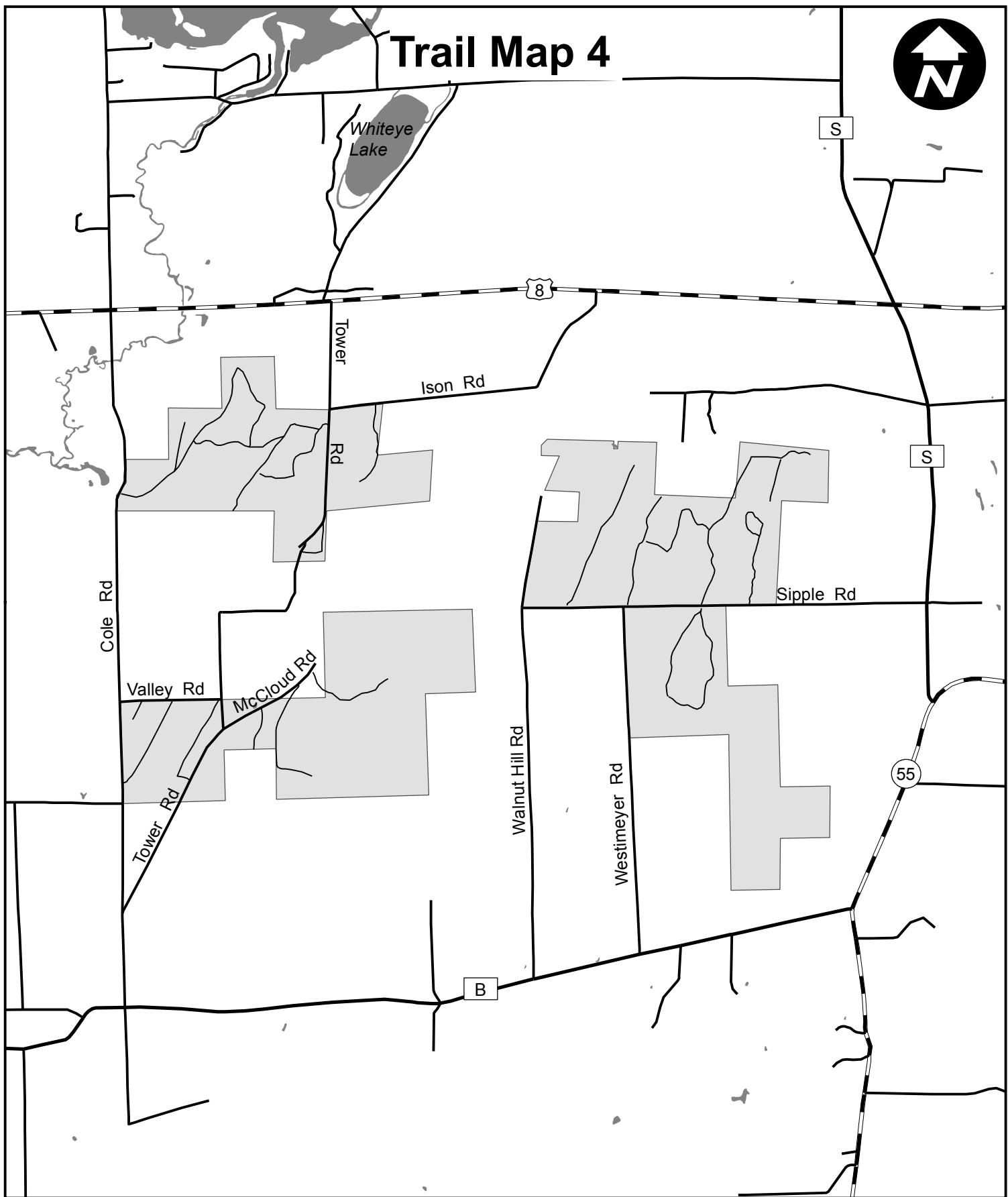


Legend







- | | | | |
|--|-----------------------|--|---------------------|
| | Hunter Walking Trails | | US & State Highways |
| | Forest County | | County Highways |
| | Private/Other | | Local Roads |



Trail Map 4



Legend

- | | | | |
|---|-----------------------|---|---------------------|
|  | Hunter Walking Trails |  | US & State Highways |
|  | Forest County |  | County Highways |
|  | Private/Other |  | Local Roads |

